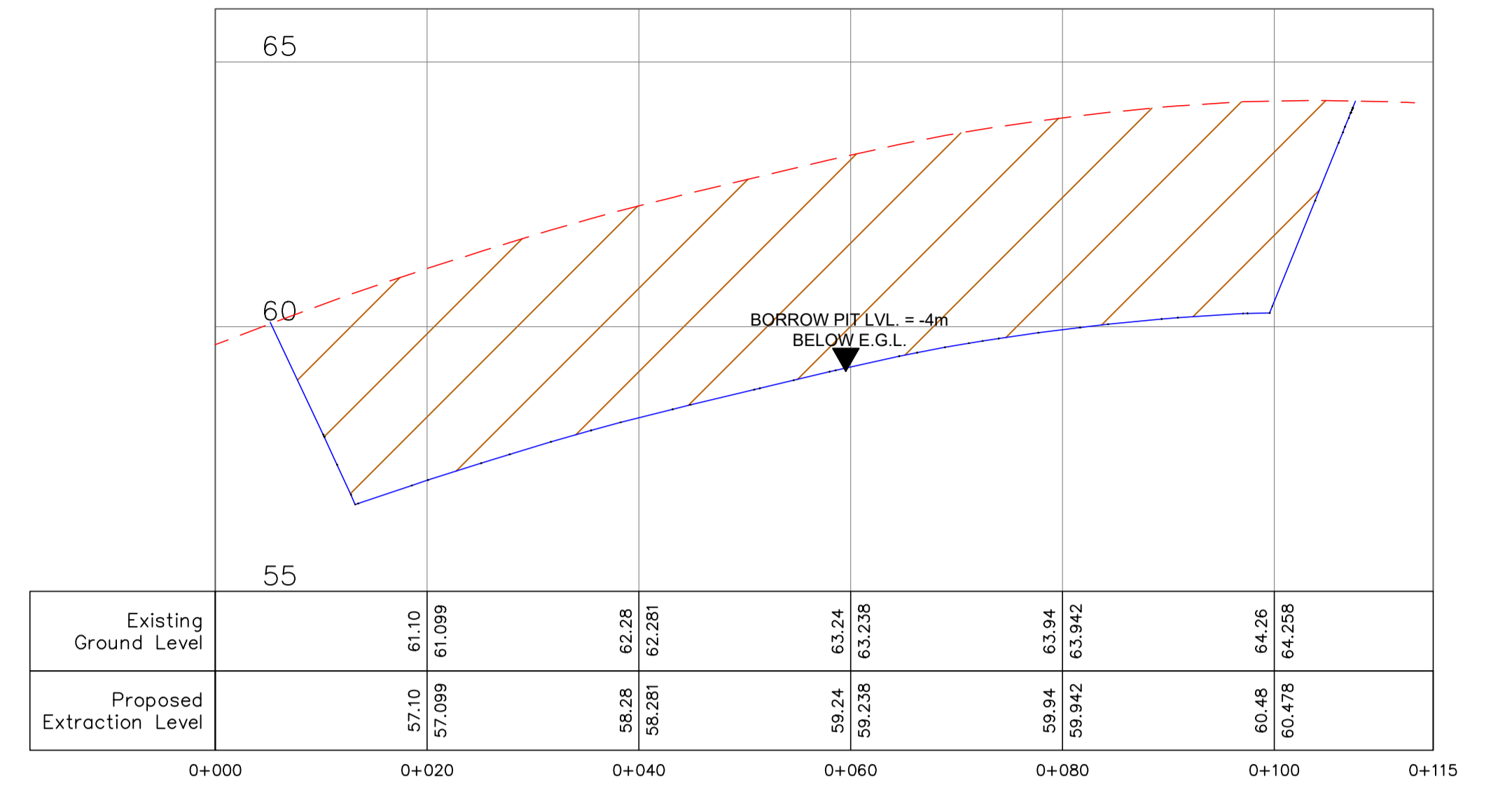
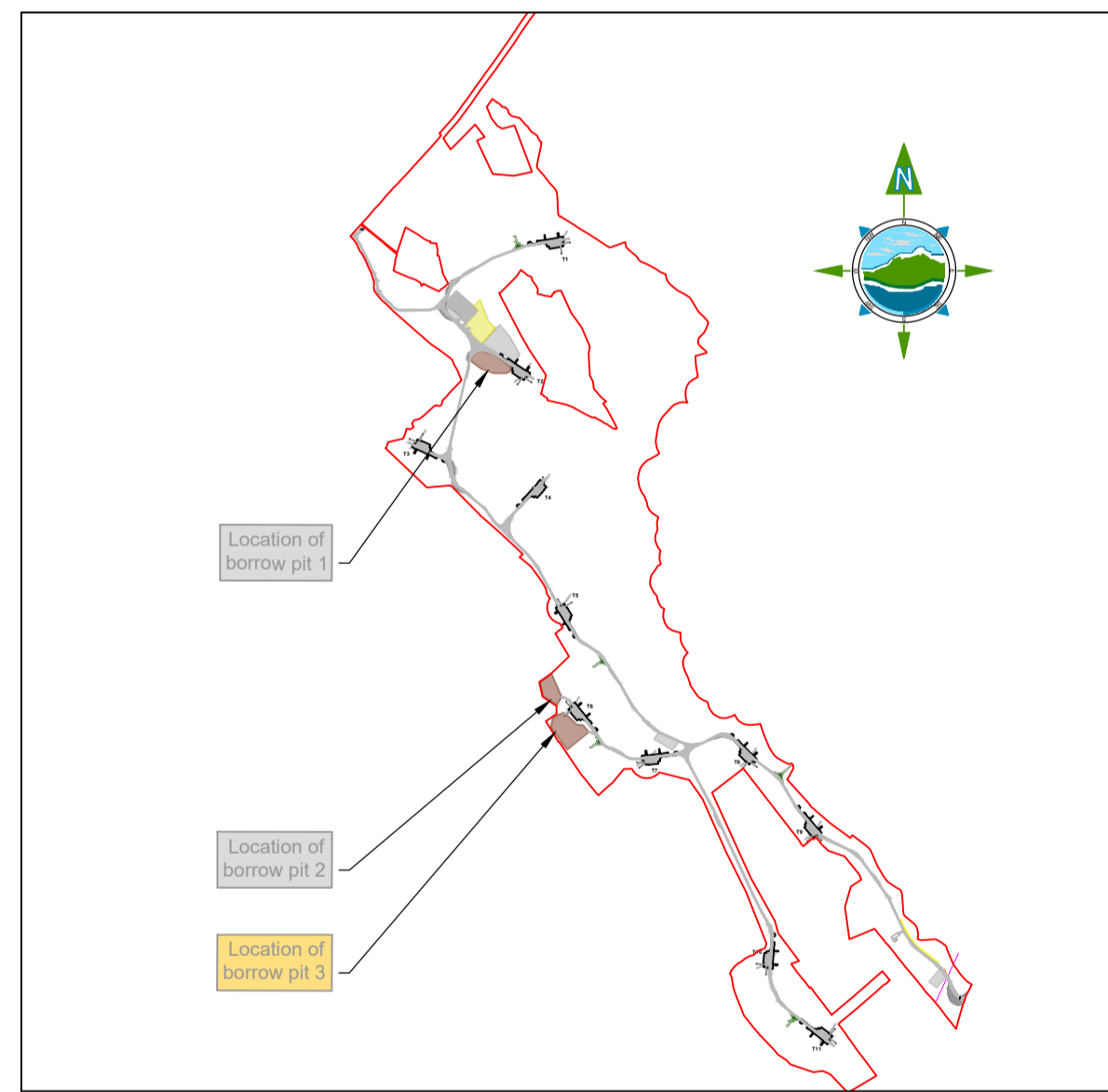


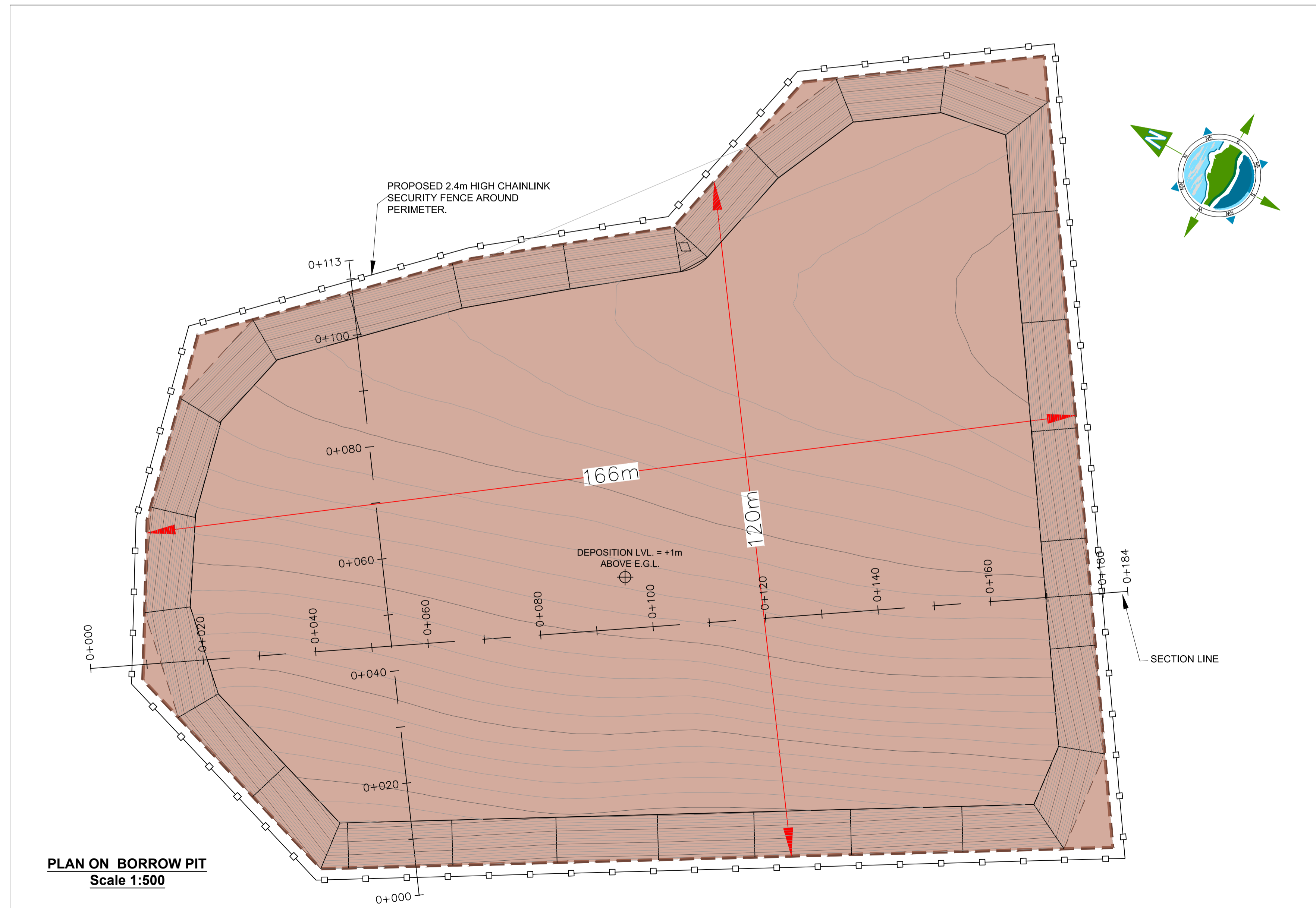
SECTION THROUGH BORROW PIT
Scale H- 1:500 / V- 1:100



SECTION THROUGH BORROW PIT
Scale H- 1:500 / V- 1:100



KEYPLAN
NTS



PLAN ON BORROW PIT
Scale 1:500

GENERAL LEGEND

- DEPOSITION AREA
- EXISTING GROUND PROFILE
- PROPOSED CHAINLINK SECURITY FENCE
- PROPOSED PEAT DEPOSITION LEVEL

Rev	Date	Description	By	Chkd.
A	31.03.26	PLANNING ISSUE	MN	JD

Client: **RWE**

Project: **BALLINCOR WIND FARM
PLANNING APPLICATION**

Title: **PROPOSED
BORROW PIT 3
PLAN & SECTIONS**

Scale @ A1: **As Shown**

Prepared by: M. Nolan
Checked by: J. Dillon
Date: March 2026

Drawing Status: **Planning**

TOBIN

Tel: +353 (0)91 565 211
Email: info@tobin.ie
www.tobin.ie

TOBIN will not be liable for any use of this document for any purpose other than that for which it was originally prepared and provided. Except where specifically and expressly agreed in writing by TOBIN, no copyright, trademark, or other rights in this document may be reproduced or transmitted in any form and this document shall not be relied upon by any third party for any purpose.

Drawing No.: **11333-2073**
Revision: **A**